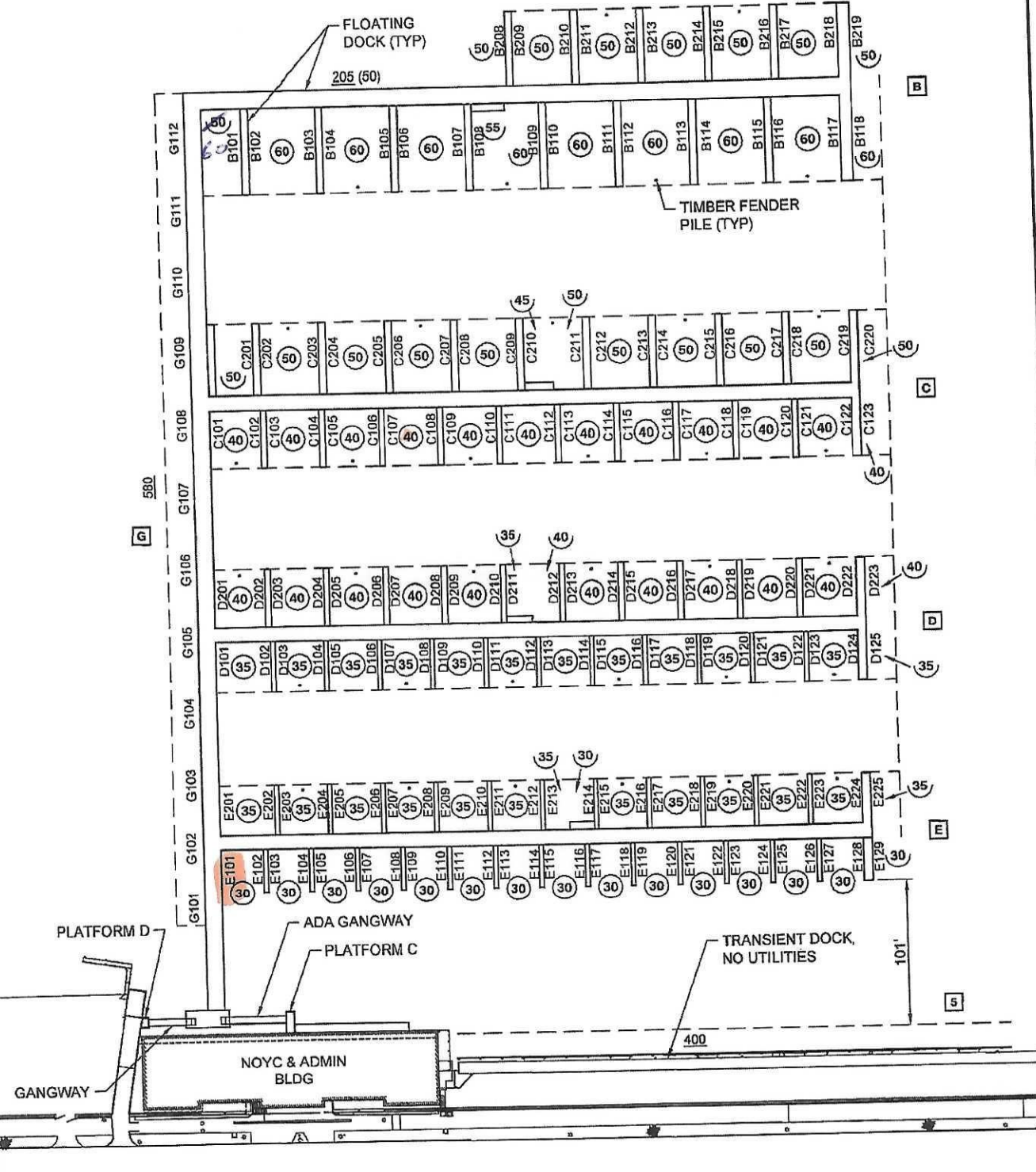
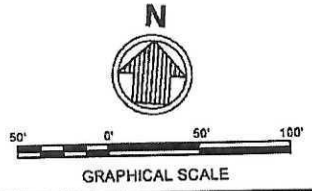


# NEW ORLEANS MUNICIPAL YACHT HARBOR NEW ORLEANS, LA

File: C:\BPR\9523 - MRF\cadd\Activa\Marina Diagram2019\952300-ExhibitA-West; Plotted: 8/28/2019 12:18 PM by ARSMITH



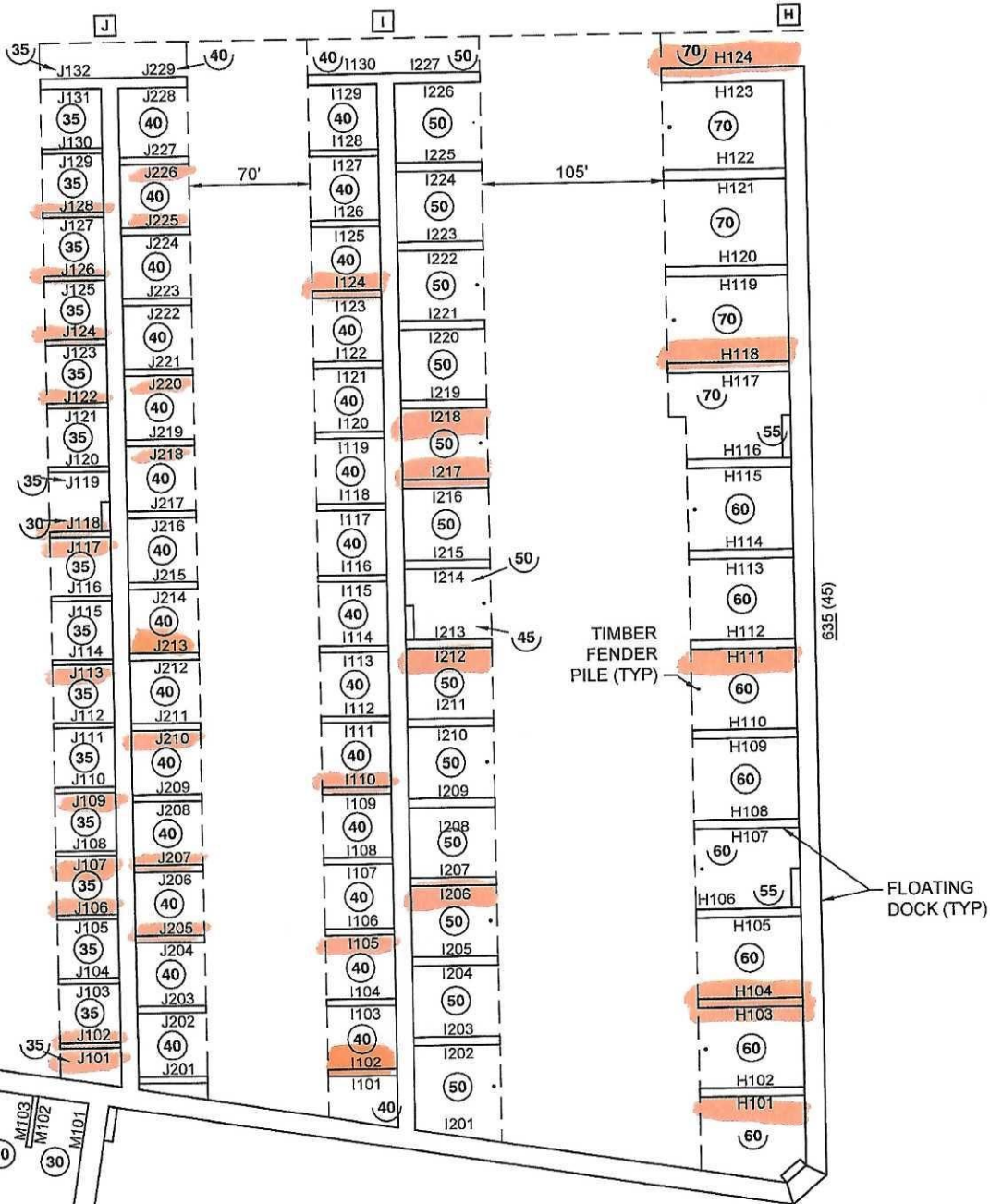
- LEGEND**
- 50 DOUBLE SLIP + SIZE
  - 40 SINGLE SLIP + SIZE
  - 200 SIDE-TIE LINEAR FEET
  - A DOCK DESIGNATION
  - LIMITS OF SLIP



**EXHIBIT A  
WEST SIDE DIAGRAM**



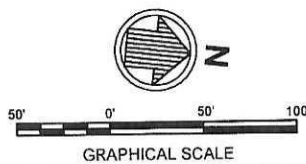
# NEW ORLEANS MUNICIPAL YACHT HARBOR NEW ORLEANS, LA



### LEGEND

- 50 DOUBLE SLIP + SIZE
- 40 SINGLE SLIP + SIZE
- 200 SIDE-TIE LINEAR FEET
- A DOCK DESIGNATION
- LIMITS OF SLIP

### EXHIBIT A EAST SIDE DIAGRAM



**moft & nichol**  
PAN AMERICAN LIFE CENTER  
601 PONDRA ST., STE. 1860  
NEW ORLEANS, LA  
70130